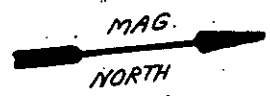
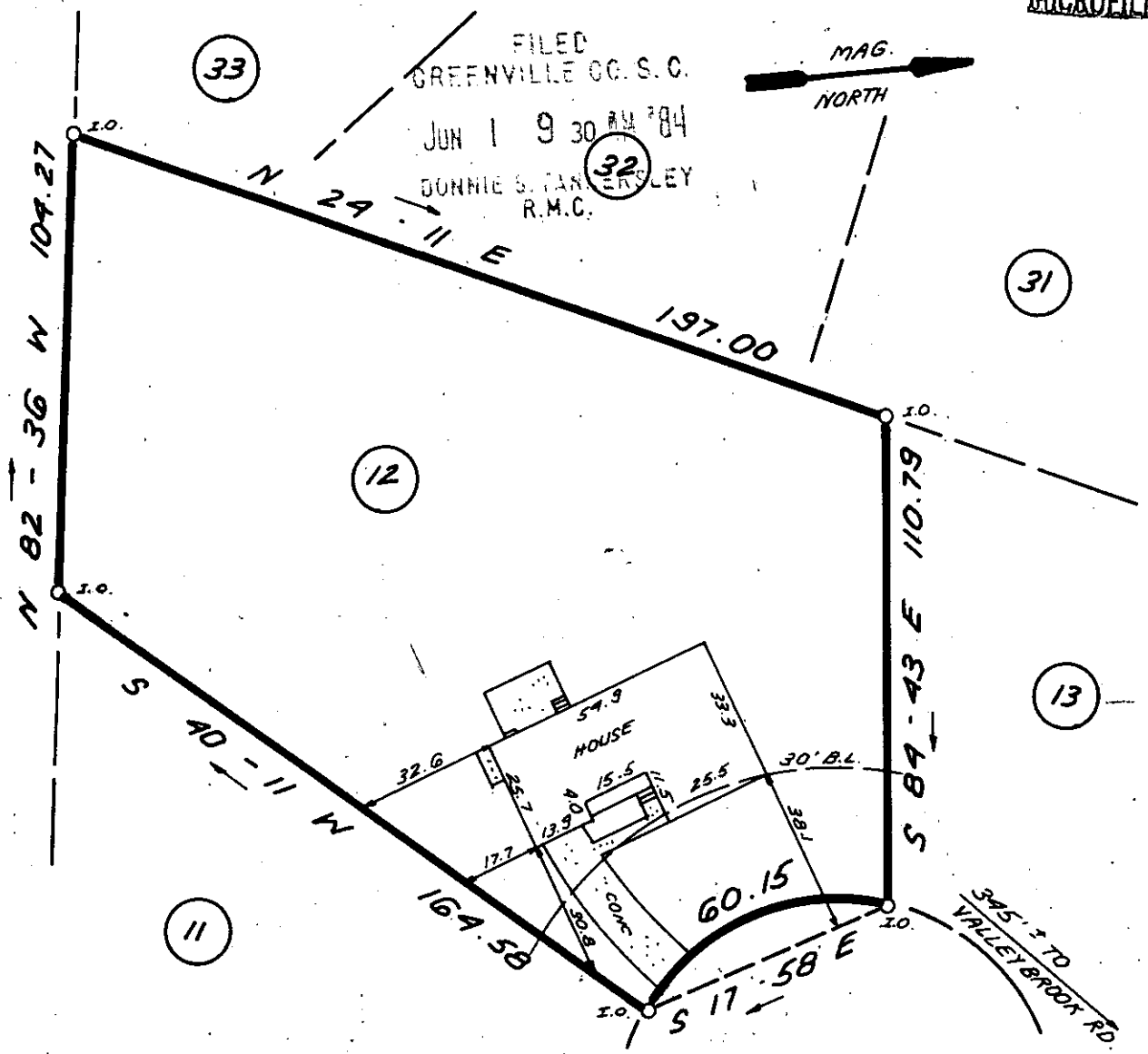



FILED
GREENVILLE CO. S. C.
JUN 1 9 30 AM '84
DONNIE S. TAN
R.M.C.



GREENVILLE MEMORIAL GARDENS



JUN 1 1984



10R-43 ✓ 38020

THIS IS TO CERTIFY THAT THE PROPERTY SHOWN ON THIS PLAT WAS SURVEYED UNDER MY DIRECT SUPERVISION. PROPERTY LINES AND IMPROVEMENTS SHOWN ARE LOCATED CORRECTLY AND THAT NO VISIBLE ENCROACHMENTS EXIST UNLESS OTHERWISE SHOWN. THIS PROPERTY IS NOT LOCATED IN A DESIGNATED FLOOD HAZARD AREA.

300 8 1801

SOUTH CAROLINA REGISTERED LAND SURVEYORS
4781
JAMES P. FREELAND
RLS: JAMES P. FREELAND
NO: 4781

**STATE OF SOUTH CAROLINA
GREENVILLE COUNTY**

VALLEYBROOK
SEC. 1 ; LOT 12
PROPERTY OF
SAMMY L. BREWSTER
RUTH W. BREWSTER

FREELAND & ASSOCIATES
Engineers • Land Surveyors
318 WEST STONE AVENUE.
GREENVILLE, S.C.
(803) 271-4924

PLAT BOOK	4N @ 60
DEED BOOK	
TAX MAP	602.9-1-12
PARTY CHIEF	R.A.J.
DRAWN	K.E.G.
DATE	MAY 31, 1984
DWG. NO.	11, 203